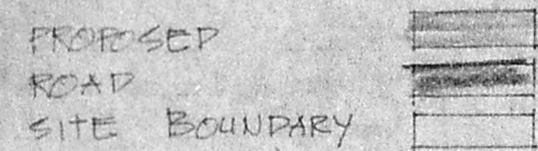


PLAN SHOWING THE PROPOSED CONSTRUCTION OF A HOUSE
 IN S.NO. 189/EC OF PERUNGALATHUR VILLAGE - AT P.NO.3 -
 'A.V.N. NAGAR' - PERUNGALATHUR TOWN PAUCHAYAT
 LIMIT. SCALE 1:100 & 200.

COLOUR INDEX.



FLOT AREA - 2158
 PRO. PLANT AREA - 505
 OPEN SPACE - 1693
 FSI - 0.22 COVERAGE

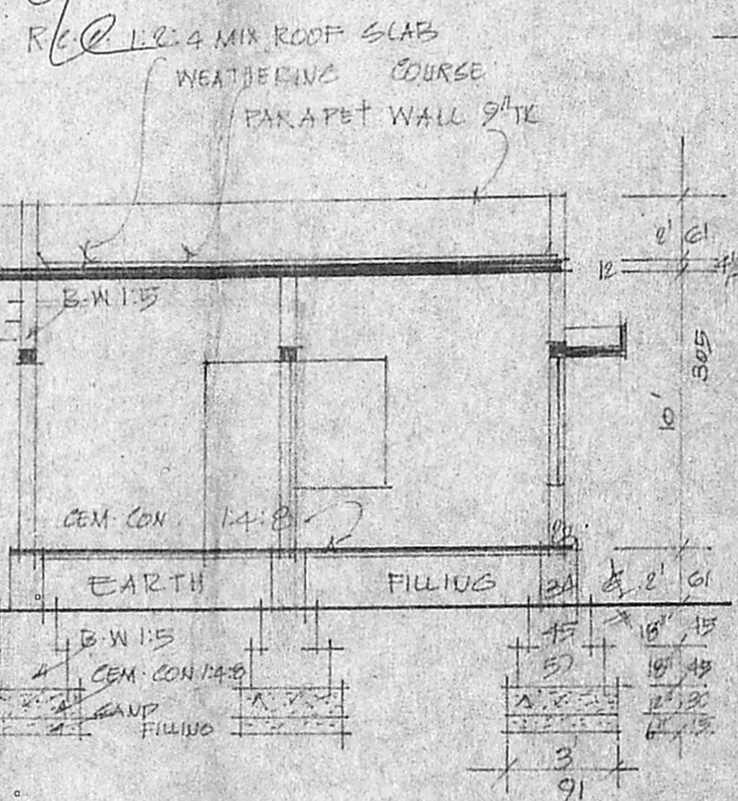
STAIR CASE

WIDTH 25 CMS.
 RAISE 12 CMS.
 TREAD 28 CMS.

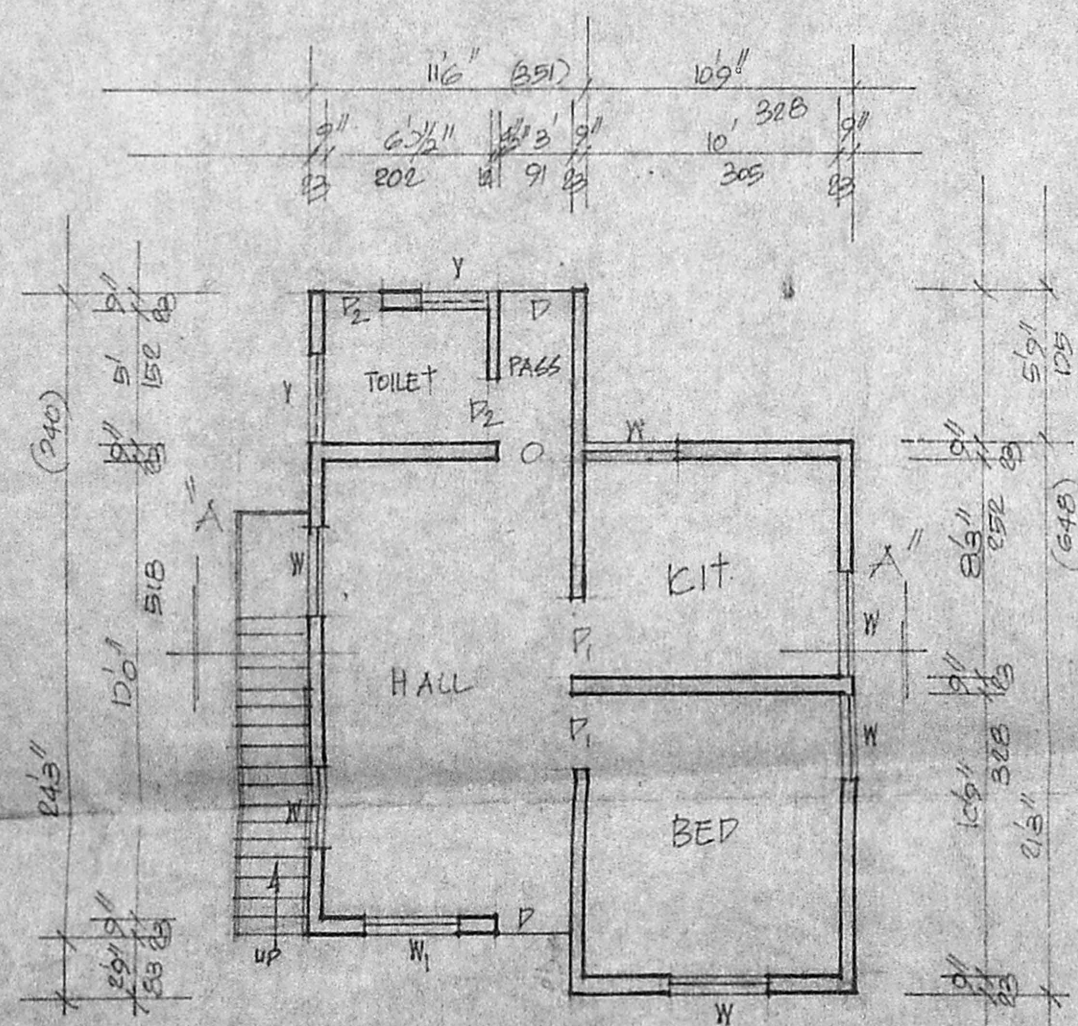
A/23476/279/93
 Planning Permit No. 54/MT
APPROVED
 SUBJECT TO THE CONDITIONS IN
 THIS OFFICE LETTER.
 No. A3/27022/93 Date 3/93
 FOR MEMBER SECRETARY
 MADRAS METROPOLITAN
 DEVELOPMENT AUTHORITY
 MADRAS - 600 008.



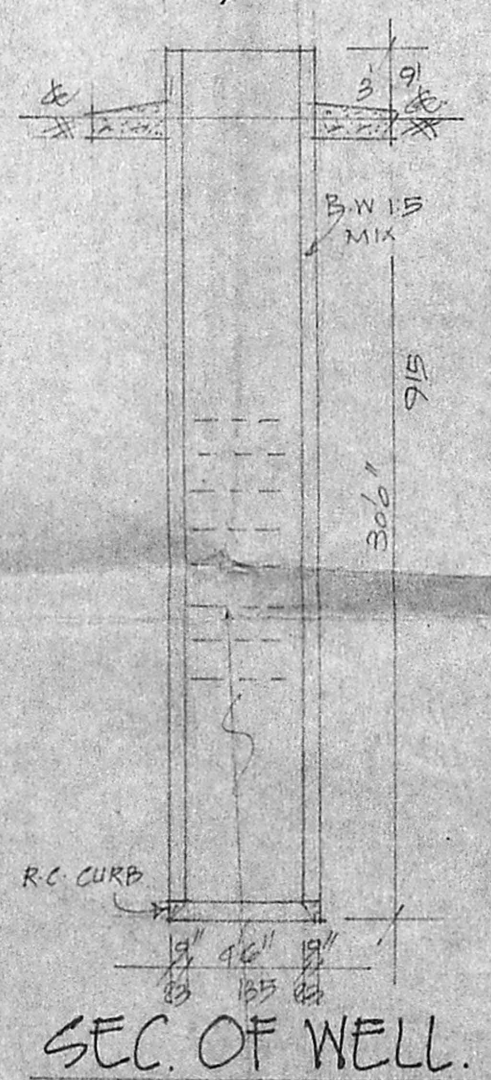
FRONT ELEVATION.



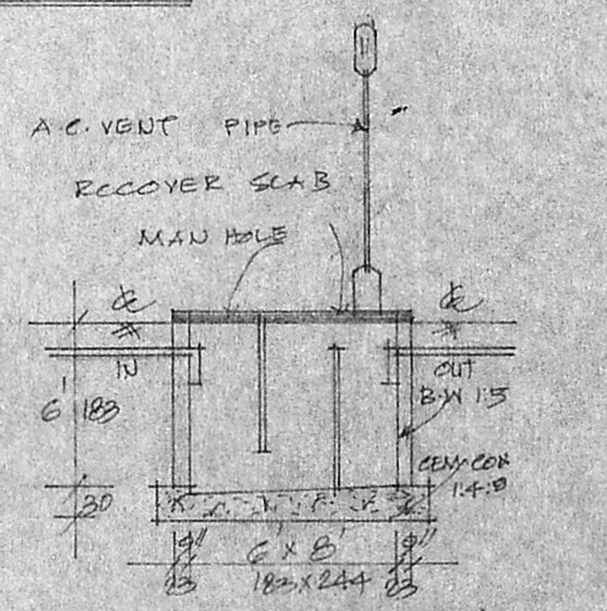
SECTION ON-AA



PLAN



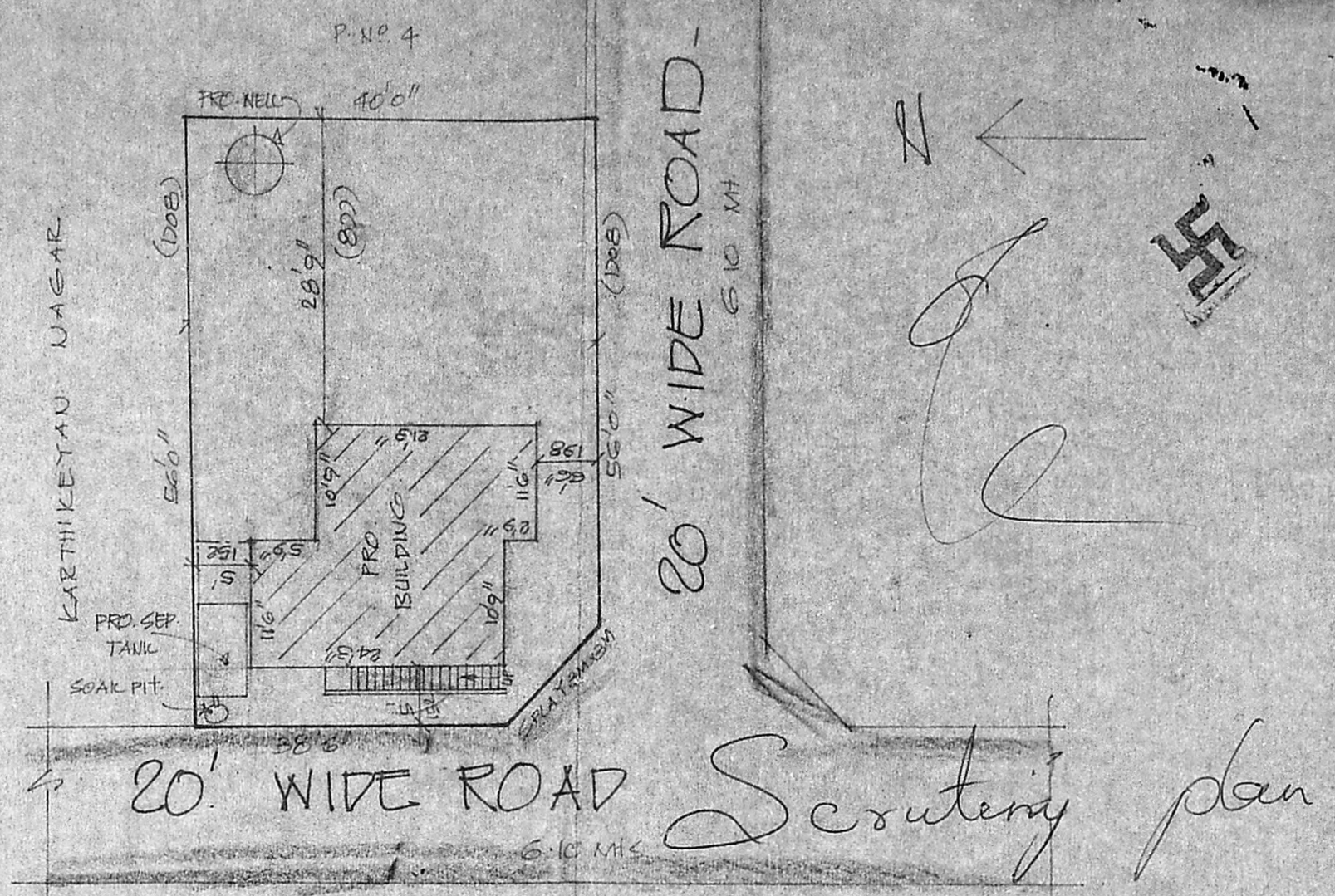
SEC. OF WELL.



SEC. OF SEPTANK

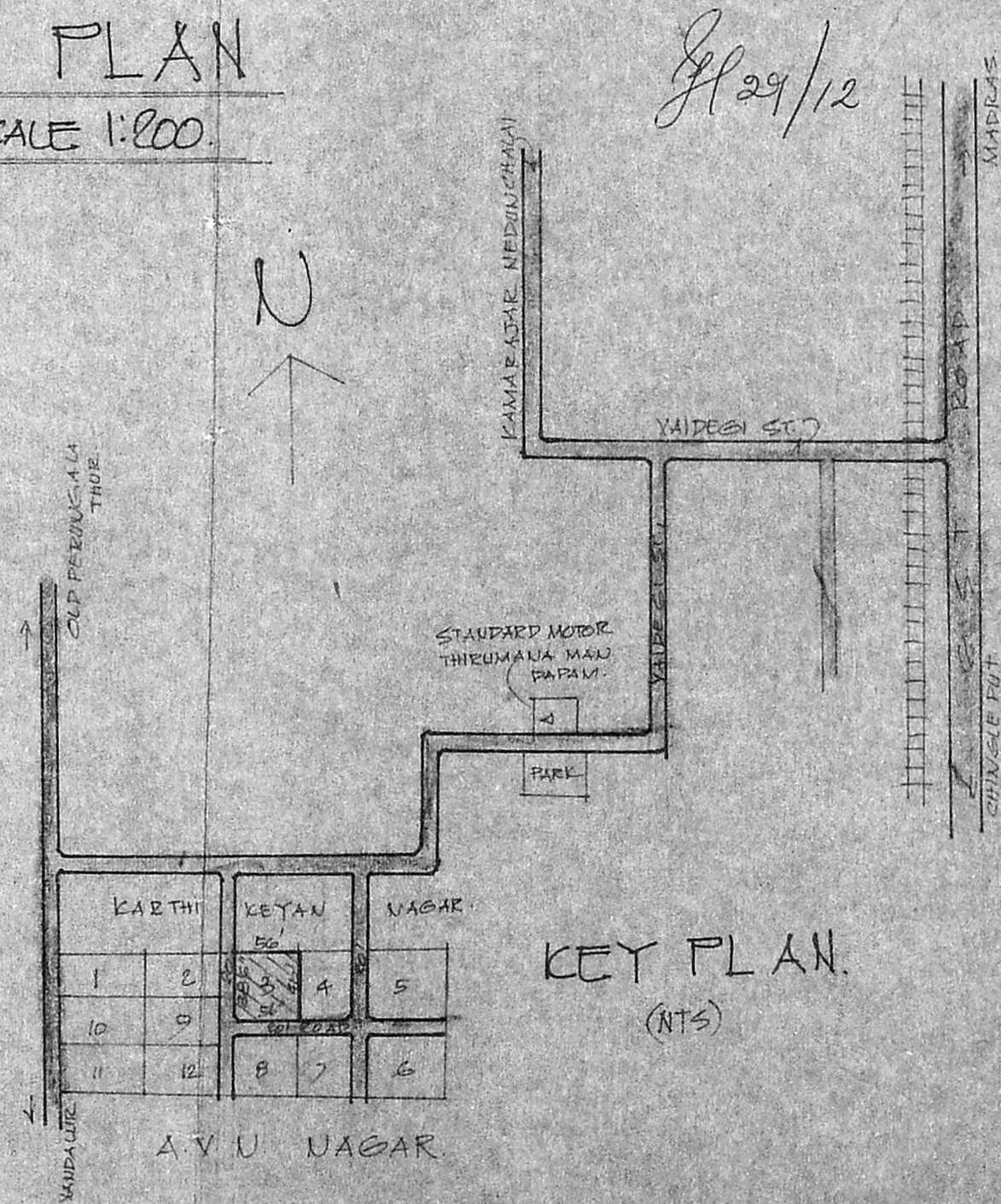
REFERENCE :-

- D. DOOR 160 x 213
- D. DOOR 91 x 183
- D. DOOR 75 x 183
- W. WINDOW 91 x 135
- W. WINDOW 135 x 135
- V. VENT 91 x 61



SITE PLAN

SCALE 1:200.



KEY PLAN.

(NTS)

R. Dhanasekar
 Phone: 405660
 R. DHANASEKAR, E. Eng. (I), AMIE,
 Consulting Civil Engineer,
 Licensed Surveyor,
 MADRAS CORPORATION,
 License No. 255, 1 Class
 Tambaram Municipality &
 Approved Valuer of S.L. Bank of India,
 No. 15, Reddy Street,
 Irumbuliyur, Tambaram,
 Madras-600 045.

x K. Prabakar

4/9/92

OWNER

L.S.